

SMILO

SUSTAINABLE ISLANDS

Mediterranean and Black Sea seminar
FLAGS
November 2020



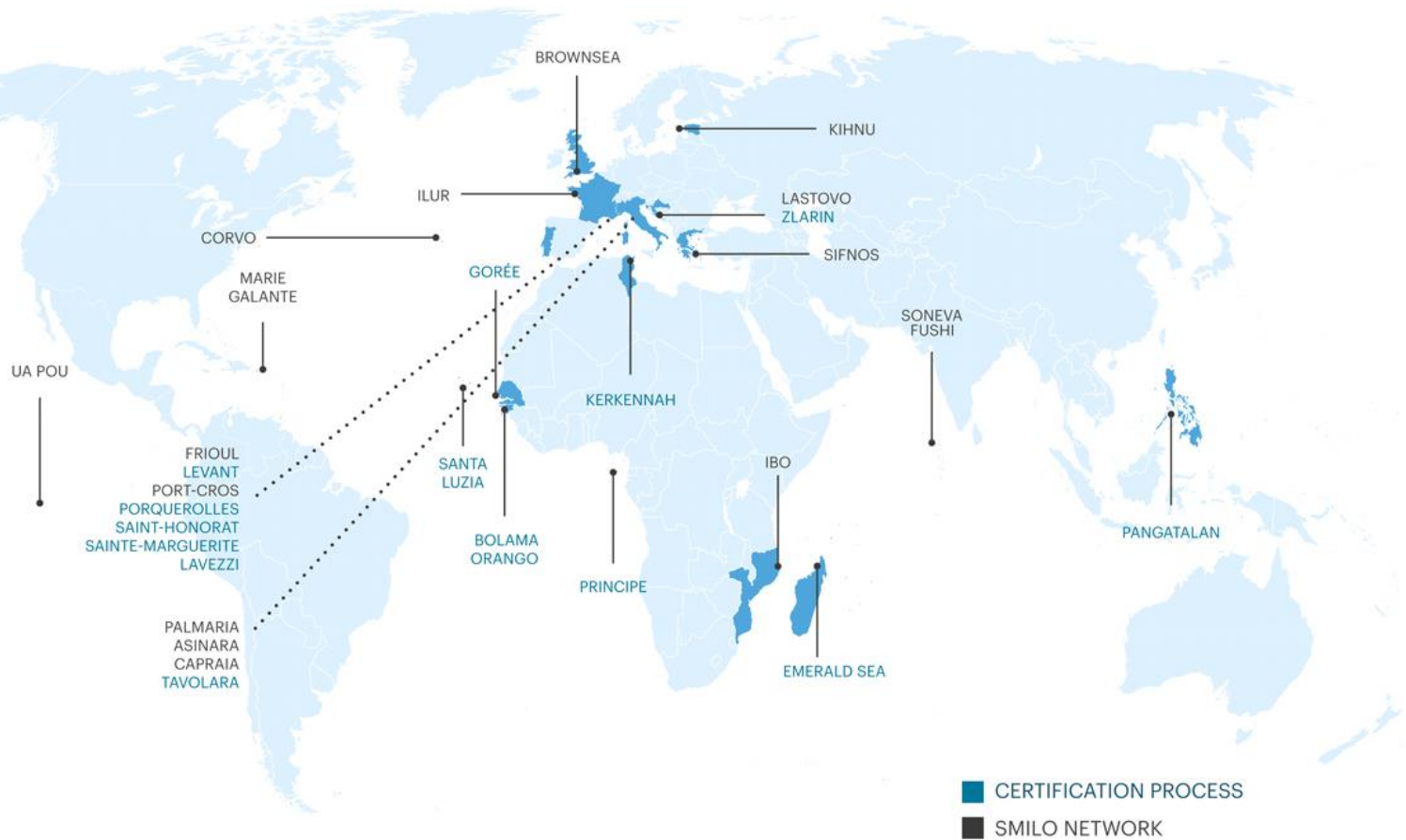
TERRITORIAL SCOPE

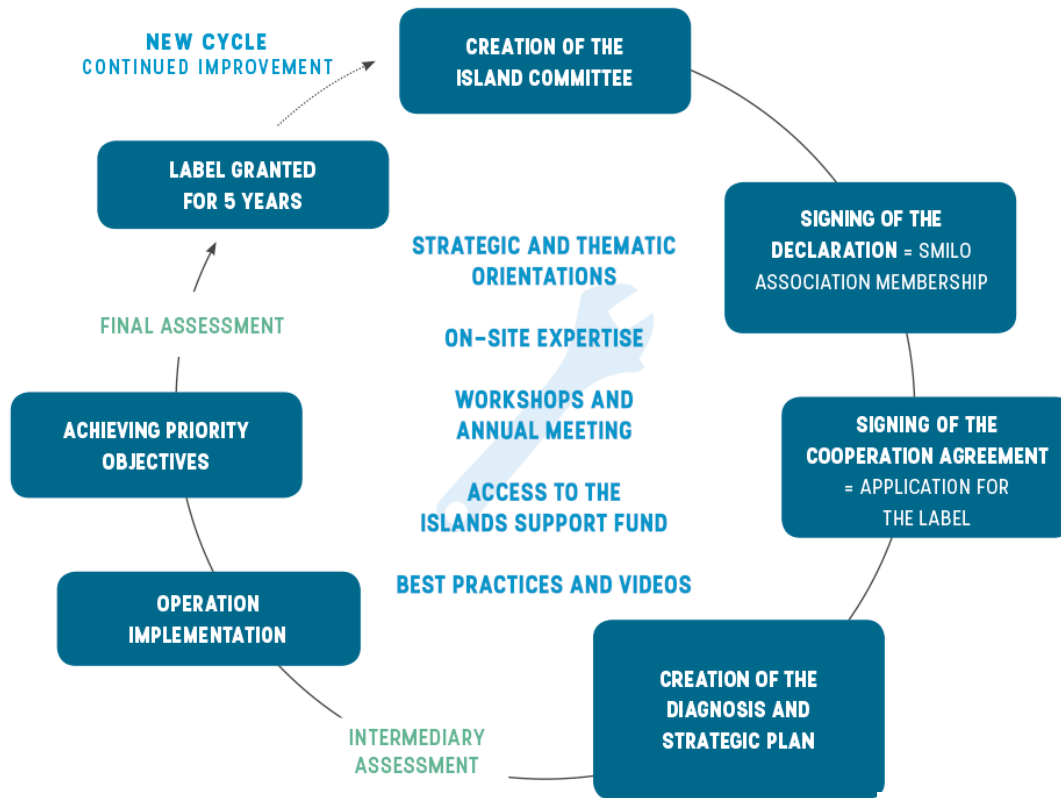
- Islands less than 150 km²
- No bridge, cut off from the continent at low tide
- Inhabited or not
- Protected or not
- In any sea



THEMATICS

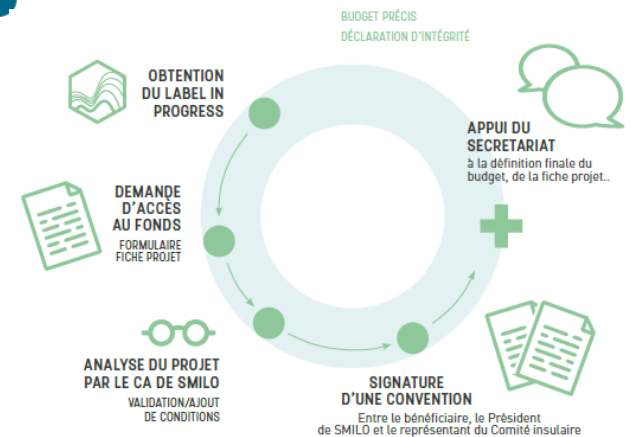
+ de 30 islands worldwide in the network





SMILO TOOLS

ASSESSMENT COMMITTEE





NEWSLETTER SPECIAL EDITION



European Maritime and Fisheries Fund project: Improving marine habitats in the Lérins islands (France) and developing a sustainable island strategy



SAINT-HONORAT

0,3 KM² - ARCHIPEL DE LÉRINS, FRANCE, MER MÉDITERRANÉE
20 HABITANTS - 80 000 TOURISTES/AN
ÎLE PRIVÉE - COMMUNAUTÉ MONASTIQUE



L'île de Saint-Honorat a reçu le Label in Progress et les Prix Sectoriels « Paysages » et « Déchets » qui saluent l'engagement de l'Abbaye de Lérins dans la préservation active de son patrimoine culturel et son approche participative de la gestion des déchets.



Program developed with the support of **FLAG APAM Esterel Côte d'Azur**

Dates: June 2020 – Dec. 2022

Budget 315 527 € (255 422 € EMFF + 63 105 € Co-funds SMILO)



Région
Provence
Alpes
Côte d'Azur



European Maritime and Fisheries Fund project: Improving marine habitats in the Lérins islands (France) and developing a sustainable island strategy

Activity 1


Implementation of measures to improve the quality of marine habitats on the islands of Lérins

Activity 2

Strengthening the concerted management of the marine environment of the Lérins Islands for sustainable management of these island territories

Activity 3

Defining a strategy for the sustainable management of small islands, in particular the integrated management of their marine environment



SMILO
SUSTAINABLE ISLANDS



Région
Provence
Alpes
Côte d'Azur



THANK YOU

SMALL ISLANDS
ORGANISATION



@SMILO_ORG



@SMILO_ORG



SMILO - SMALL
ISLANDS ORGANISATION



WWW.SMILO-PROGRAM.ORG

s.petit@smilo-program.org